

~ Using Scroll bar, slide down to view prior aerial years. ~



APN 103-040-001 & 103-050-004

Source: The dataset consists of tiled orthogonal imagery produced from nadir images captured by Pictometry International. (Spring 2018)
Credits: Pictometry International and County of Sonoma CA 2018 Accuplus Project
Survey Information: Horizontal Datum - NAD83 (2011 Adjustment), California State Plane Zone II (FIPS 0402); Vertical Datum - NAVD88, Geoid 12B; Units - US Survey Feet
Parcel Data: May 2, 2019



0 325 650 1,300 Feet
1 inch = 650 feet

2018 Ortho Imagery

County of Sonoma

Permit and Resource Management Department

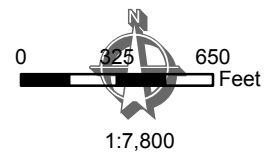
2550 Ventura Avenue, Santa Rosa, California 95403





APN 103-040-001 & 103-050-004

Color Aerials flown Fall 2013. The 2013 imagery used a Ground Sample Distance (GSD) resulting in a 4-band (near infrared, red, green & blue), with 6 inch spatial resolution per pixel. The specified coordinate system for this dataset is California State Plane Zone II (FIPS 0402), NAD83 (2011), with units in US Survey Feet. Map Scale and Reproduction methods limit precision in physical features displayed. This map is for illustrative purpose only, and is not suitable for parcel-specific decision making. The parcels contained here-in are not intended to represent surveyed data. Site-specific studies are required to draw parcel-specific conclusions. Note: Assessor's parcel data are current as of April 20, 2018.



2013 Aerial
County of Sonoma

Permit and Resource Management Department

2550 Ventura Avenue, Santa Rosa, California 95403
707-565-1900 FAX 707-565-1103

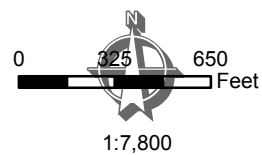




APN 103-040-001 & 103-050-004

Aerials are in California State Plane Coordinates Zone II, North American Datum 1983. Black and White Aerials flown April 2000; Color Aerials flown April 2011.

Map Scale and Reproduction methods limit precision in physical features displayed. This map is for illustrative purpose only, and is not suitable for parcel-specific decision making. The parcels contained here-in are not intended to represent surveyed data. Site-specific studies are required to draw parcel-specific conclusions. Assessor's parcel data are current as of April 20, 2018.



2011 Aerial
County of Sonoma

Permit and Resource Management Department

2550 Ventura Avenue, Santa Rosa, California 95403
707-565-1900 FAX 707-565-1103

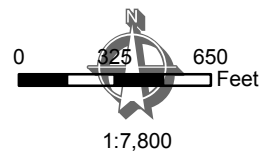




APN 103-040-001 & 103-050-004

Aerials are in California State Plane Coordinates Zone II, North American Datum 1983. Color Aerials flown April 2007.

Map Scale and Reproduction methods limit precision in physical features displayed. This map is for illustrative purpose only, and is not suitable for parcel-specific decision making. The parcels contained here-in are not intended to represent surveyed data. Site-specific studies are required to draw parcel-specific conclusions. Assessor's parcel data are current as of April 20, 2018.



2007 Aerial
 County of Sonoma
Permit and Resource Management Department
 2550 Ventura Avenue, Santa Rosa, California 95403
 707-565-1900
 FAX 707-565-1103

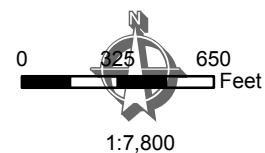




APN 103-040-001 & 103-050-004

Aerials are in California State Plane Coordinates Zone II, North American Datum 1983. Color Aerials flown August 2004.

Map Scale and Reproduction methods limit precision in physical features displayed. This map is for illustrative purpose only, and is not suitable for parcel-specific decision making. The parcels contained here-in are not intended to represent surveyed data. Site-specific studies are required to draw parcel-specific conclusions. Assessor's parcel data are current as of April 20, 2018.



2004 Aerial
 County of Sonoma
Permit and Resource Management Department
 2550 Ventura Avenue, Santa Rosa, California 95403
 707-565-1900
 FAX 707-565-1103

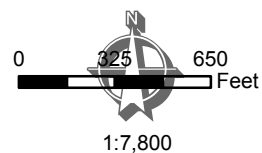




APN 103-040-001 & 103-050-004

Aerials are in California State Plane Coordinates Zone II, North American Datum 1983. Black and White Aerials flown April 2000; Color Aerials flown April 2011.

Map Scale and Reproduction methods limit precision in physical features displayed. This map is for illustrative purpose only, and is not suitable for parcel-specific decision making. The parcels contained here-in are not intended to represent surveyed data. Site-specific studies are required to draw parcel-specific conclusions. Assessor's parcel data are current as of April 20, 2018.



Permit and Resource Management Department
 2550 Ventura Avenue, Santa Rosa, California 95403
 707-565-1900
 FAX 707-565-1103



2000 Aerial
 County of Sonoma